

CONTACT:

AUSTRALIA

UBIMET Pty Ltd
Level 20, 350 Queen Street
Melbourne VIC 3000
P +61 3 8488 7610
E sales.au@ubimet.com

GLOBAL HEADQUARTERS

UBIMET GmbH
ARES Tower
Donau-City-Straße 11
1220 Vienna
Austria
P +43 1 263 11 22 0
F +43 1 263 11 22 219
E info@ubimet.com
www.ubimet.com

GERMANY

UBIMET Deutschland GmbH
Albert-Roßhaupter-Straße 43
81369 Munich
P +49 89 552 97 13 72
E germany@ubimet.com

nowcast GmbH

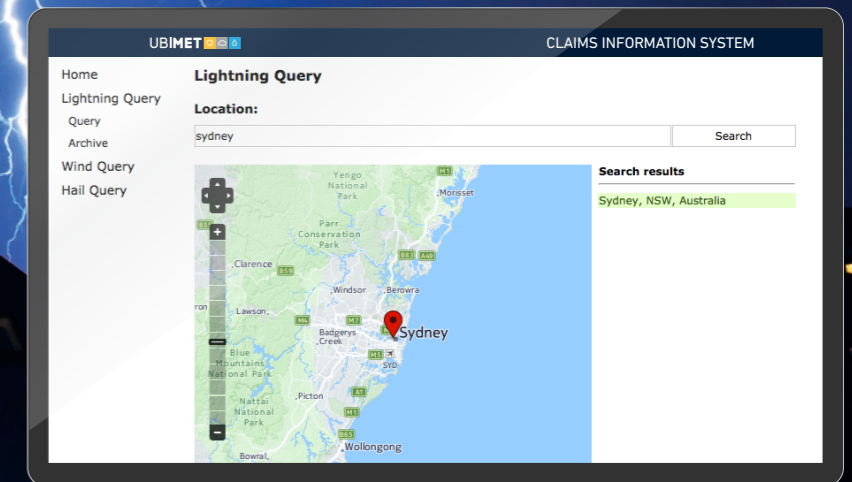
Albert-Roßhaupter-Straße 43
81369 Munich
P +49 89 552 97 13 70
E info@nowcast.de
www.nowcast.de

USA

UBIMET North America Inc.
61 Broadway
New York, NY, 10006
P +1 646 690 42 00
E usa@ubimet.com

SIMPLY CHECK DAMAGE CLAIMS

CLAIMS INFORMATION SYSTEM



HIGH-PRECISION METEOROLOGY

UBIMET is Europe's leading supplier of claims information systems and focuses on high-precision meteorology. The shareholder structure – with Red Bull acting as co-owner alongside two private foundations – ensures stability. For more than ten years, quality has been maintained by an in-house Research and Development department as well as ISO 9001-certified processes. In 2013, UBIMET purchased a stake in nowcast, the global market leader in the field of 3D lightning tracking. With its lightning detection system powered by nowcast, UBIMET is able to offer an extensive range of precise lightning data.

CIS

CLAIMS INFORMATION SYSTEM

ONLINE PORTAL FOR HISTORIC, PINPOINT WEATHER DATA

- Search by address and period – and access pinpoint results for your chosen location
- Add to, save, and export your unambiguous results
- Benefit from detailed information and straightforward maps



RAPID VERIFICATION OF DAMAGE CLAIMS

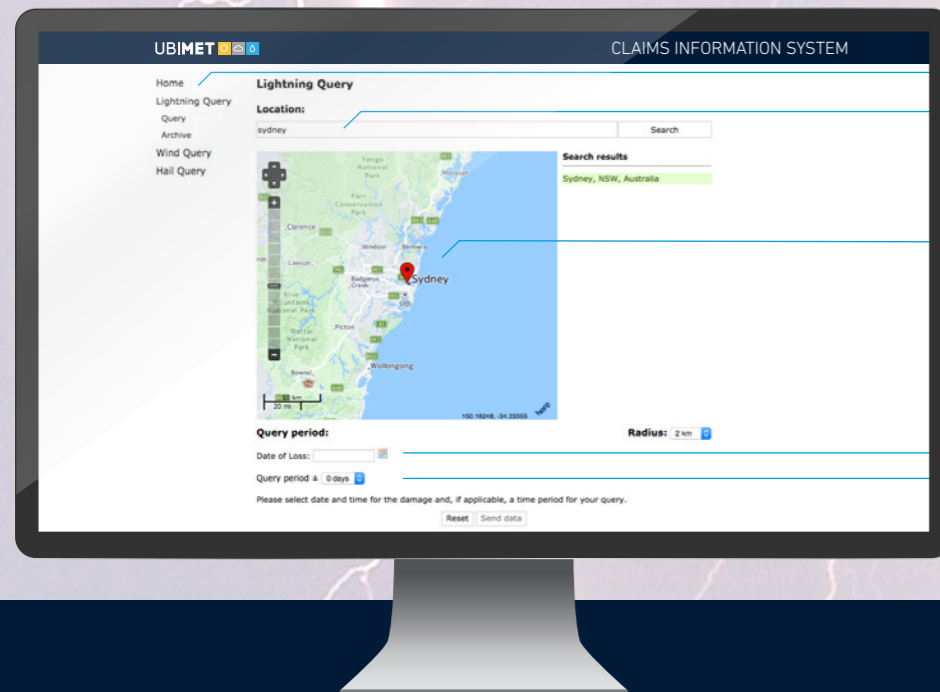
- Protection against insurance fraud

REDUCED ORGANIZATIONAL AND PROCESS COSTS

- Straightforward searches and clear results

INCREASED CUSTOMER SATISFACTION

- Enhanced efficiency in claims management

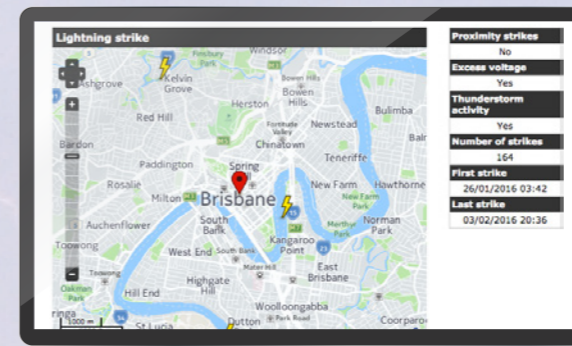


Select the weather module
Enter the relevant address

Pinpoint results for your chosen location

Select the time of the claim
Select the search period ± 6 days

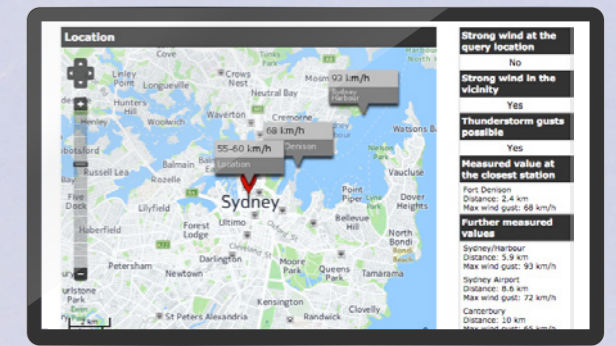
powered by
nowcast
LIGHTNING. DETECTED.



LIGHTNING

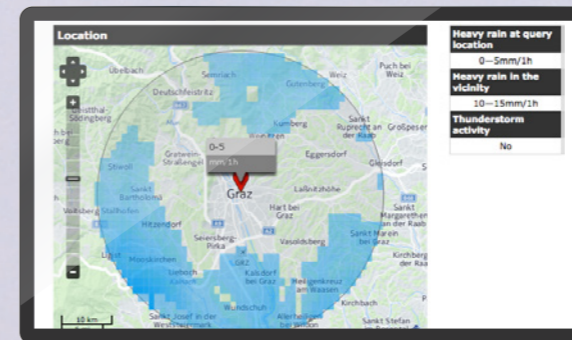
- Details of lightning strikes, close-proximity lightning, and lightning strength
- Information on power surges, distance, and storm activity
- Details of the first and last lightning strikes
- Overview of all lightning activity in table form

4 MODULES



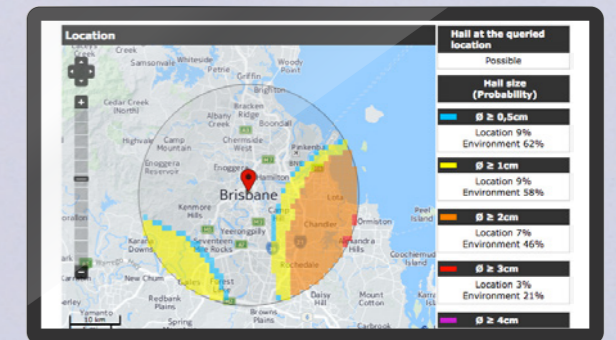
GALES

- Details of wind speeds
- Table of recorded values by weather stations according to WMO standards
- Further relevant information, such as lightning activity and distance
- Wind speeds for a wider area



HEAVY RAIN

- Details of precipitation amounts
- Information on storm activity
- Amounts of rain in the surrounding area
- Clear summary of results



HAIL

- Information on hail and hailstone size
- Hail areas indicated in different colors, depending on hailstone size
- Information on hail events in the surrounding area
- Clear summary

TOP QUALITY

- Outstanding coverage and a comprehensive measurement network
 - Access to public and private weather data
 - In-house measurement network continuously expanded
- Cutting-edge sensors for maximum precision

- Precision 3D lightning-tracking system
 - Location accurate to a radius of 100 meters; even small discharges are recorded
 - Able to precisely distinguish between strikes and cloud flashes
- Easy integration thanks to system interface